

Approved Commissioner Districts 2001 Reapportionment

2011 Meeting Dates

All meetings will be held in the Eaton County Board of Commissioners Room at the Courthouse, 1045 Independence Blvd., Charlotte, MI. All Meetings will begin at 7:00 p.m. unless otherwise noted. These meeting will be posted in conformance with the Open Meetings Act.

- January 3, 2011
- January 19, 2011
- February 16, 2011
- March 16, 2011
- April 16, 2011
- May 18, 2011
- June 07, 2011
- June 15, 2011
- July 20, 2011
- August 17, 2011
- September 6, 2011
- September 21, 2011
- October 19, 2011
- November 16, 2011
- December 21, 2011

Please verify meeting dates at
http://www.eatoncounty.org/Board_of_Commissioners

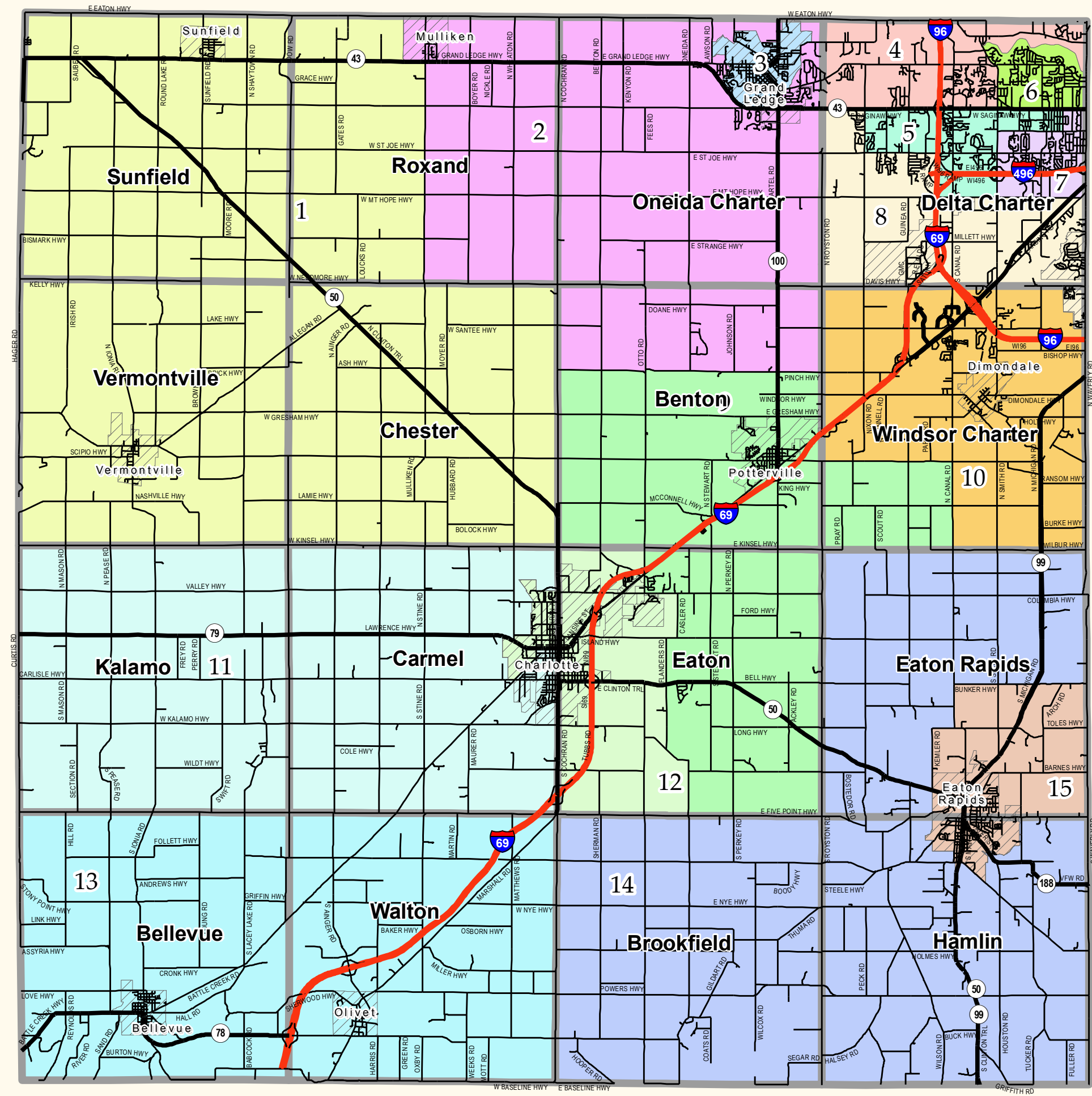
2011 Eaton County Board of Commissioners

- | | |
|---------------------------|-------------------------|
| 1, MICHAEL HOSEY, (D) | 9, JOHN B. FORELL, (R) |
| 2, BLAKE MULDER, (R) | 10, ROGER A. EAKIN, (R) |
| 3, SUSAN HOFFMAN, (R) | 11, WAYNE RIDGE, (R) |
| 4, LARRY BRUNETTE, (R) | 12, DARYL L. BAKER, (R) |
| 5, JIM OSIECZONEK, (R) | 13, DALE E. BARR, (R) |
| 6, JOHN BOLES, (R) | 14, JEREMY WHITTUM, (R) |
| 7, GLENN FREEMAN III, (D) | 15, BEN COLESTOCK, (R) |
| 8, JOSEPH C. BREHLER, (D) | ☐ CITY VILLAGE BOUNDARY |

These maps are intended to be used for generalized countywide planning and there are no warranties that accompany this product. The county recommends that users of this product confirm the data used in production of this map by visual inspection of the geographic area. In no event shall the county be liable to the user or any third party for errors, omissions or positional accuracy of this product, regardless of the form of claim or action, whether in contract or tort, including negligence, in the amount that exceeds the sum paid by the user for the product. The county reserves all rights of authorship granted under U.S. and International copyright laws and agreements.

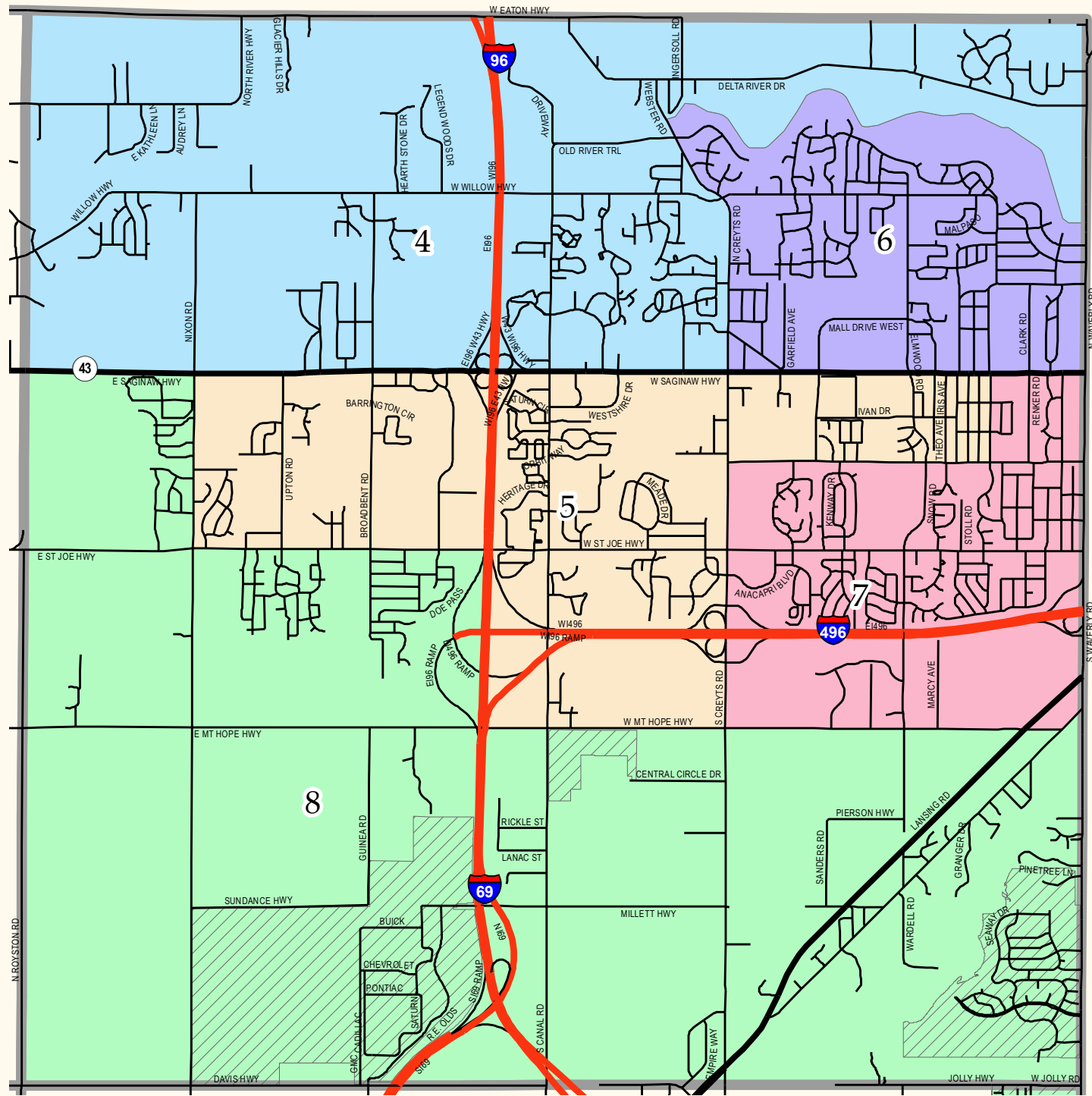
SCALE: NO SCALE

Map Designer: Eaton County GIS Division
Map Created: January 01, 2011



Approved Commissioner Districts 2001 Reapportionment

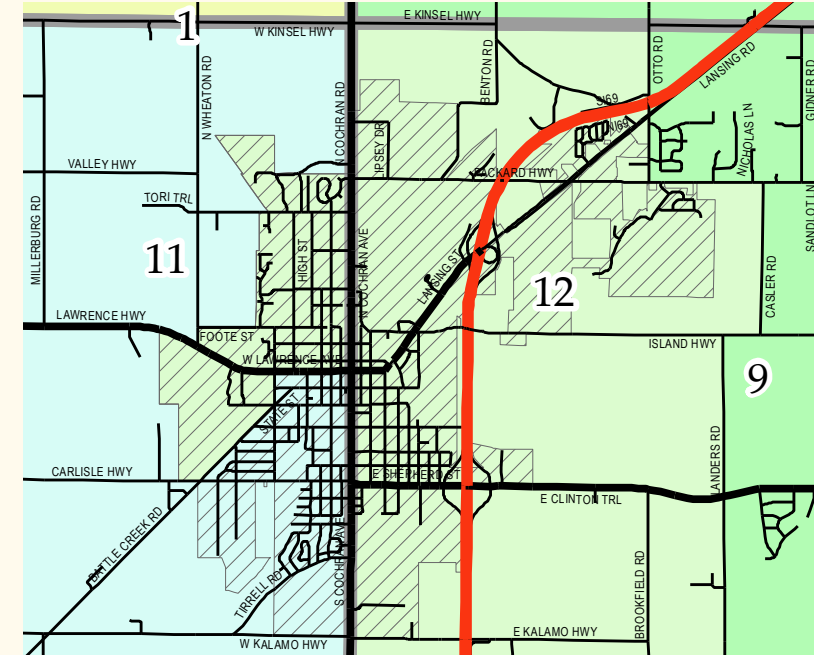
Inset Map of Delta Charter Township



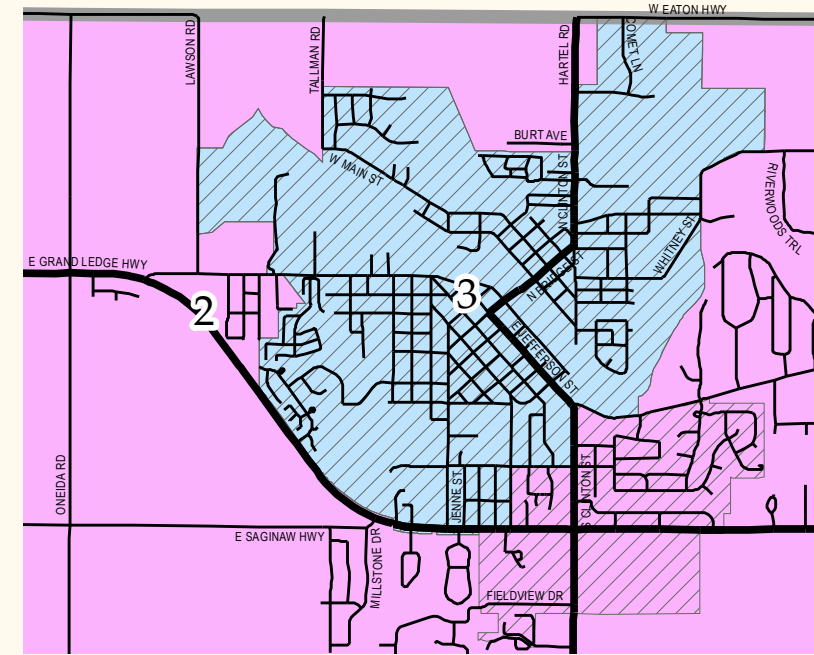
2011 Eaton County Board of Commissioners

- 4, LARRY BRUNETTE, (R)
- 5, JIM OSIECZONEK, (R)
- 6, JOHN BOLES, (R)
- 7, GLENN FREEMAN III, (D)
- 8, JOSEPH C. BREHLER, (D)
- CITY VILLAGE BOUNDARY

Inset Map of City of Charlotte



Inset Map of City of Grand Ledge



2011 Eaton County Board of Commissioners

- 2, BLAKE MULDER, (R)
- 3, SUSAN HOFFMAN, (R)
- 9, JOHN B. FORELL, (R)
- 11, WAYNE RIDGE, (R)
- 12, DARYL L. BAKER, (R)
- CITY VILLAGE BOUNDARY

N
SCALE: NO SCALE